

















Chincoteague Island Map

Points of Interest

-  1 Chincoteague Chamber of Commerce
-  2 The Chincoteague Center
-  3 Chincoteague Town Office
Chincoteague Police Station
-  4 Chincoteague Carnival Grounds
-  5 Chincoteague Fire House
-  6 Chincoteague Combined School
-  7 U.S. Coast Guard
-  8 Robert Reed Waterfront Park & Marina (*transient slips*)
-  9 Memorial Park
-  10 Curtis Merritt Harbor
-  11 Pony Swim Site
-  12 Statue of Misty
-  13 Beebe Ranch
-  14 Oyster Museum
-  15 Nature Walking Trails on Hallie Whealton Smith Drive






Chincoteague Wildlife Refuge

-  1 Herbert H. Bateman Education & Administrative Center and Refuge Visitor Center
-  2 Tom's Cove Visitor Center
-  3 Assateague Lighthouse
-  M Chincoteague Island Community Health Center
-  M Island Family Medicine
-  P Parking Lot



Public Boat Ramps

Launch permit required

-  1 Town Dock
-  2 Curtis Merritt Harbor
-  3 Memorial Park
-  4 Eastside
-  5 Fir Landing